










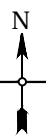
**MOORHEN FLATS VEGETATION MAP - 2011**

**GENERAL INFORMATION**

-  Gazebo
-  Track
-  Norman Creek
-  Kingfisher Creek

**VEGETATION DATA**

-  Riparian
-  Mangrove Forest
-  Casuarina
-  Unknown Vegetation
-  Mixed Grasses
-  Melaleuca
-  Eucalyptus
-  Dry Rainforest



In consideration of Brisbane City Council, permitting the use of this data, we acknowledge and agree that Council and the copyright owners give no warranty in relation to the data (including accuracy, reliability, completeness, currency or suitability) and accept no liability (including without limitation liability in negligence) for any loss, damage or costs (including consequential damage), relating to any use of this data.  
 NOTE: Collection of specific site data was by N4C's own members.



MAP PROJECTION: MGA ZONE 56  
 DATUM: GDA 1994  
 DATE: August 22, 2012  
 SCALE: 1: 2000 @ A4

SITE NAME: **MOORHEN FLATS**  
 CONTACT DETAILS:  
 N4C Headquarters, 66 Baron Street, Greenslopes, QLD. 4120  
 (07) 3391 4235.  
[normanck@bigpond.net](mailto:normanck@bigpond.net) [www.n4c.org.au](http://www.n4c.org.au)